

WILDLIFE AND COUNTRYSIDE ACT 1981

The Definitive Map and Statement
of Public Rights of Way in Hertfordshire

Hertfordshire County Council (Sandon 50) Modification Order 2024

This Order is made by Hertfordshire County Council under Section 53(2)(b) of the Wildlife and Countryside Act 1981 ("the Act") because it appears to that authority that the Definitive Map and Statement of Public Rights of Way in Hertfordshire require modification in consequence of the occurrence of an event specified in Section 53(3) (c)(i) & (iii) of the Act, namely

(c) the discovery by the authority of evidence which (when considered with all other relevant evidence available to them) shows

(i) that a right of way which is not shown in the map and statement subsists or is reasonably alleged to subsist over land in the area to which the map relates, being a right of way such that the land over which the right subsists is a public path, a restricted byway or, subject to section 54A, a byway open to all traffic

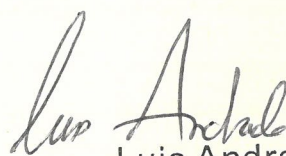
(iii) that there is no public right of way over land shown in the map and statement as a highway of any description, or any other particulars contained in the map and statement require modification.

The authority has consulted with every local authority whose area includes the land to which the Order relates. Hertfordshire County Council hereby order that:

1. For the purposes of this Order the relevant date is 20th September 2024.
2. The Definitive Map and Statement of Public Rights of Way in Hertfordshire shall be modified as described in Part I and Part II of the Schedule and shown on the plan forming part of this Order ("the Order Plan").
3. This Order shall take effect on the date it is confirmed and may be cited as the Hertfordshire County Council (Sandon 50) Modification Order 2024.

IN WITNESS whereof the COMMON SEAL of HERTFORDSHIRE COUNTY COUNCIL was hereunto affixed this 7th day of November 2024

The Common Seal of
HERTFORDSHIRE
COUNTY COUNCIL
was hereunto affixed in
the presence of:-


Luis Andrade
Principal Solicitor



Authorised Signatory

The foregoing Order is hereby confirmed



Authorised Signature.....

Date.....20/02/2025.....

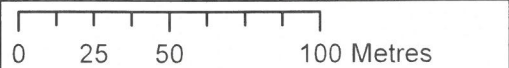
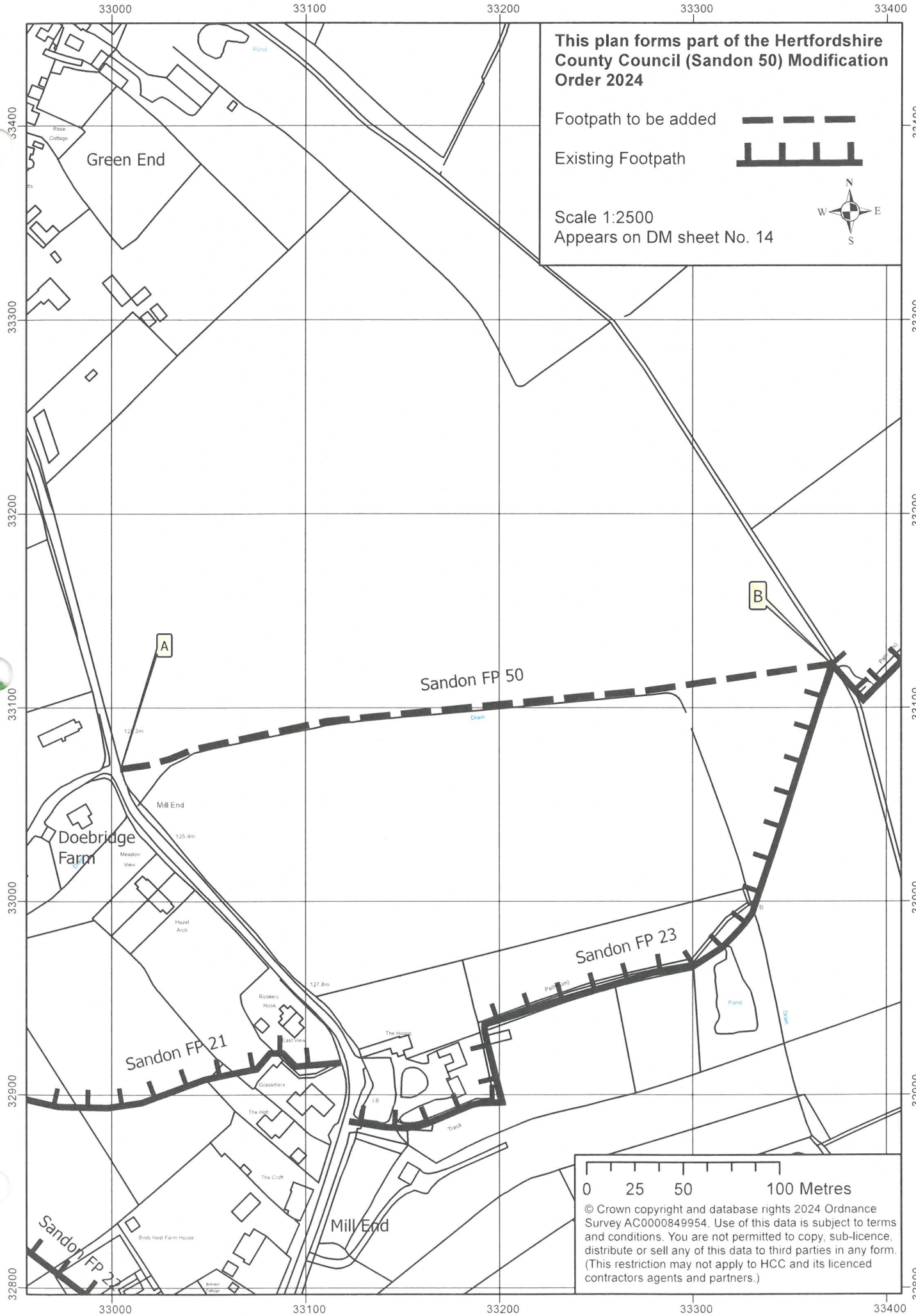
Position.....Principal Solicitor.....

164/11/8

**This plan forms part of the Hertfordshire
County Council (Sandon 50) Modification
Order 2024**

Footpath to be added 
Existing Footpath 

Scale 1:2500
Appears on DM sheet No. 14



© Crown copyright and database rights 2024 Ordnance Survey AC0000849954. Use of this data is subject to terms and conditions. You are not permitted to copy, sub-licence, distribute or sell any of this data to third parties in any form. (This restriction may not apply to HCC and its licenced contractors agents and partners.)

**SCHEDULE
PART I
Modification of Definitive Map**

DESCRIPTION OF PATH OR WAY TO BE ADDED

A public footpath commencing from the public highway, opposite Doebridge Farm, at TL 3300 3306 (Point A on the Order Plan) then east on the northern side of the ditch for approximately 375 metres to meet Sandon Footpath 23 at TL 3337 3312 (Point B on the Order Plan)

Width: 2 metres

Limitations: None

**PART II
Modification of Definitive Statement**

VARIATION OF PARTICULARS OF PATH OR WAY

A new Statement shall be recorded for Sandon 50 as follows:

Path No	Status	HCC Map Ref
050	FP	HCC 14

Commences from public highway, opposite Doebridge Farm, at TL 3300 3306 then E on N side of the ditch for approx. 375m to meet Sandon FP 23 at TL 3337 3312.

Width 2 metres

Limitations None

The Statement for Sandon 23 shall be amended as follows:

Path No	Status	HCC Map Ref
023	FP	HCC 14

Commences from county road at Mill End approx. 30m S of The Hoops at TL 33125 32885 thence E for approx. 80m to TL 33205 32895 thence generally NW for approx. 40m to TL 33190 32935 thence generally NE, to junction with Sandon FP 50 at TL 3337 3312, to the parish boundary to join FP 38 (Therfield) N of SW corner of West Wood.

Width Varies between 2.5 metres and 4.5 metres between TL 33125 32885 and TL 33190 32935

Limitations Footbridge 1.1m wide at TL 33190 32935